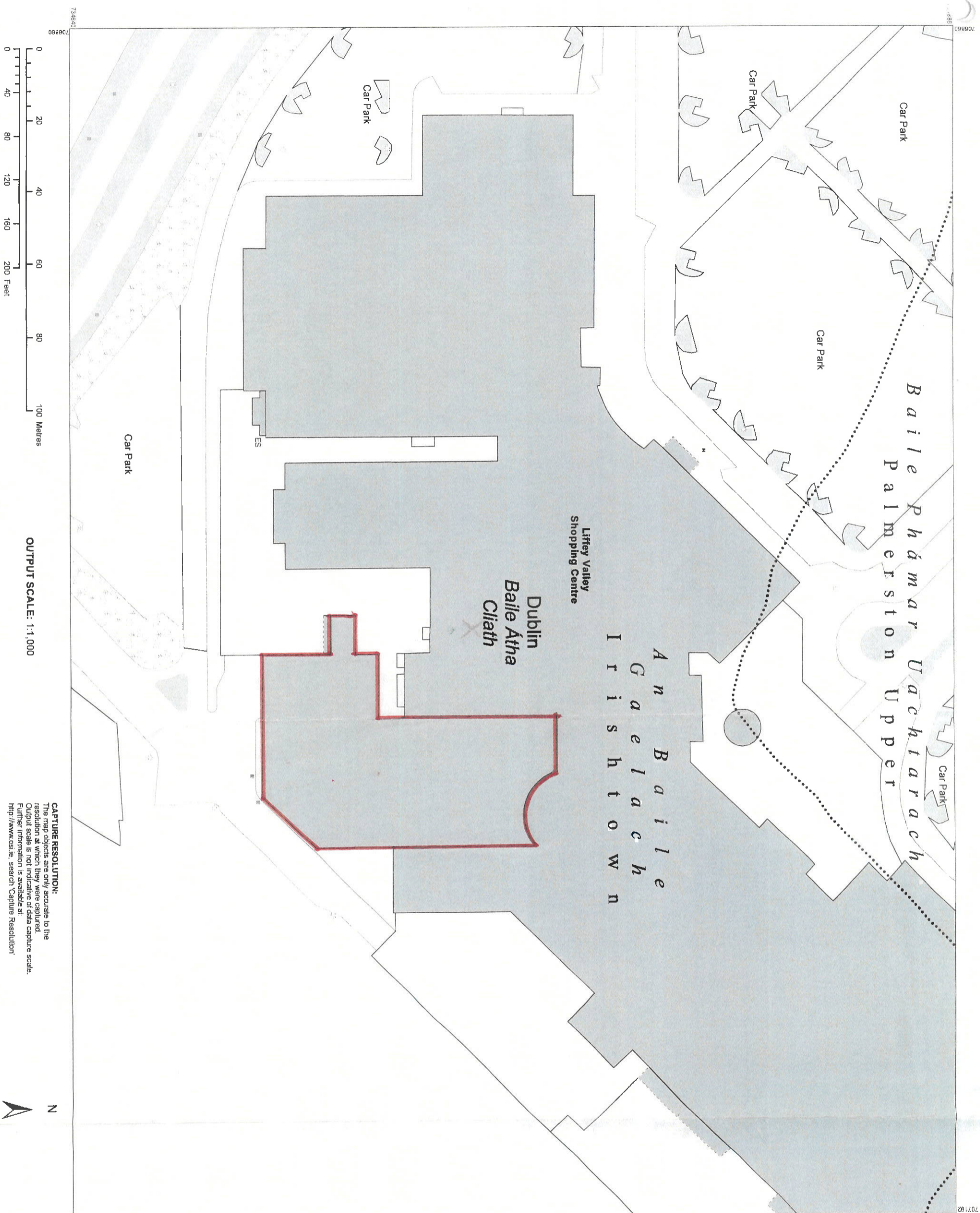


Planning Pack Map



OUTPUT SCALE: 1:1,000

CAPTURE RESOLUTION:
 The map objects are only accurate to the resolution at which they were captured. Output scale is not indicative of data capture scale. Further information is available at: [http://www.osi.ie/search 'Capture Resolution'](http://www.osi.ie/search/Capture%20Resolution)



CENTRE COORDINATES:
 ITM 707026.734763

PUBLISHED: 17/10/2018
ORDER NO.: 50030044_1

MAP SERIES: 1:1,000
MAP SHEETS: 3261-04, 3261-05

COMPILED AND PUBLISHED BY:
 Ordnance Survey Ireland,
 Phoenix Park,
 Dublin 8,
 Ireland.

Unauthorised reproduction infringes Ordnance Survey Ireland and Government of Ireland copyright.

All rights reserved. No part of this publication may be copied, reproduced or transmitted in any form or by any means without the prior written permission of the copyright owners.

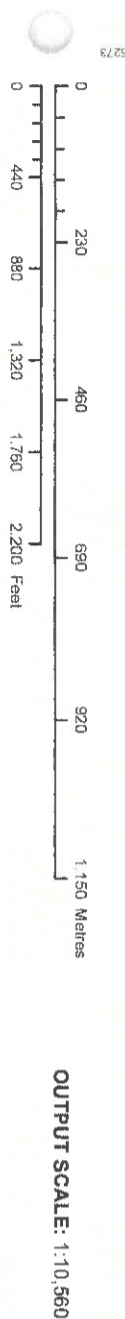
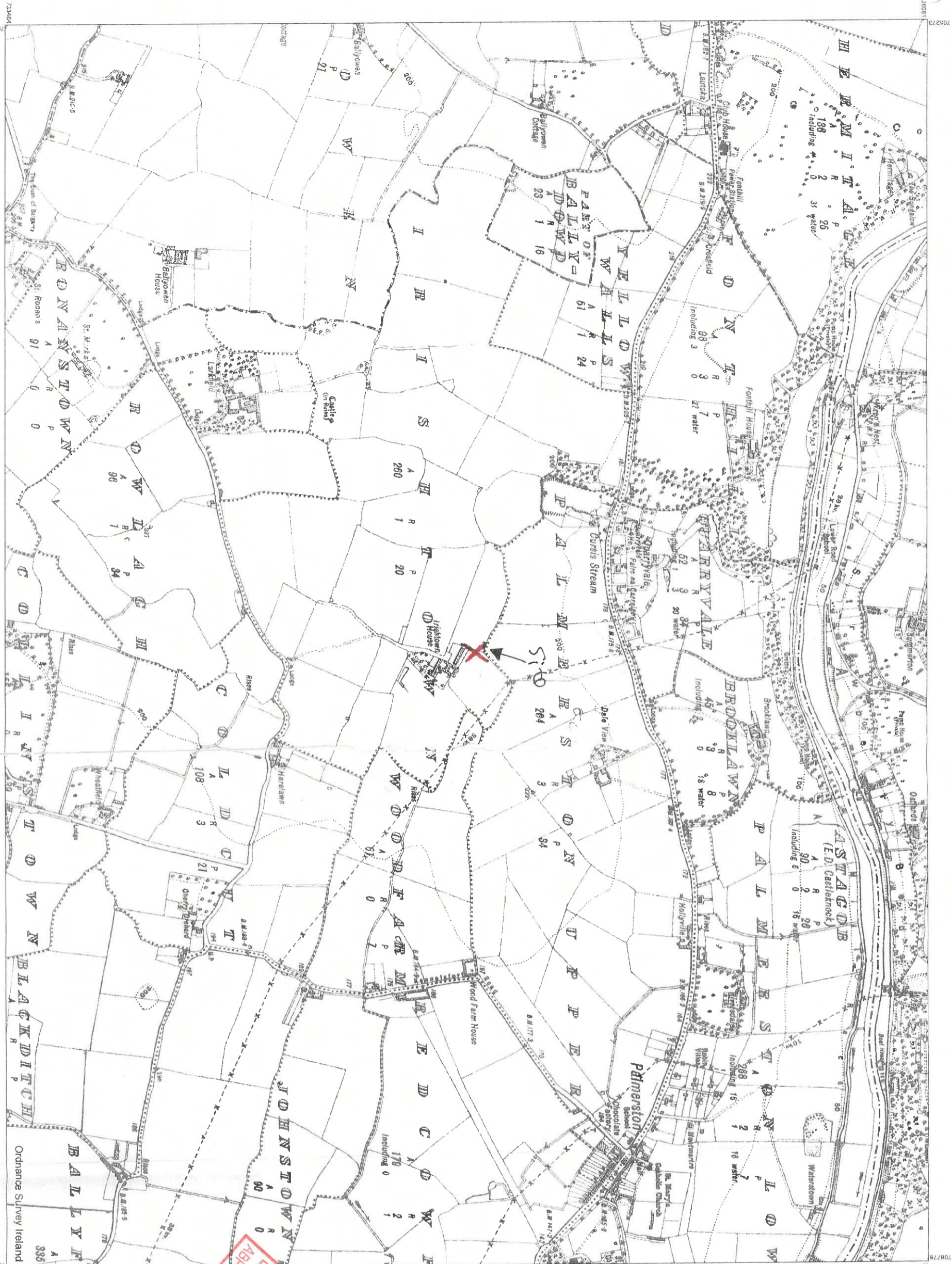
The representation on this map of a road, track or footpath is not evidence of the existence of a right of way.

Ordnance Survey maps never show legal property boundaries nor do they show ownership of physical features.

LTR DATED 04 DEC 2018
LDG. ABR. 303153 18
 FRD 17/10/2018
 @Suirbhreacht Ordánais Éireann
 @Ordnance Survey, Ireland, 2018
 www.osi.ie/copyright
 24/11/18
AN BORD PLEANNAL.

LEGEND:
<http://www.osi.ie/search 'Large Scale Legend'>

Site Location Map



OUTPUT SCALE: 1:10,560

CAPTURE RESOLUTION:
The map objects are only accurate to the resolution at which they were captured. Output scale is not indicative of data capture scale. Further information is available at: [http://www.osi.ie/search/Capture Resolution](http://www.osi.ie/search/Capture%20Resolution)



National Mapping Agency

CENTRE COORDINATES:
ITM 707026,734763

PUBLISHED: 17/10/2018
ORDER NO.: 50030044_1

MAP SERIES: 6 Inch Raster
6 Inch Raster
MAP SHEETS: 9900-26
DN017

COMPILED AND PUBLISHED BY:
Ordnance Survey Ireland
Phoenix Park,
Dublin 8,
Ireland.


Unauthorised reproduction infringes Ordnance Survey Ireland and Government of Ireland copyright.

All rights reserved. No part of this publication may be copied, reproduced or transmitted in any form or by any means without the prior written permission of the copyright owners.

The representation on this map of a road, track or footpath is not evidence of the existence of a right of way.
Ordnance Survey maps never show legal property boundaries, nor do they show ownership of physical features.

©Suirbhreacht Ordanáis Éireann, 2018
©Ordnance Survey Ireland, 2018
www.osi.ie/copyright

LEGEND:
[http://www.osi.ie/search/Large Scale Legend](http://www.osi.ie/search/Large%20Scale%20Legend)



303153.15
303153.15
303153.15